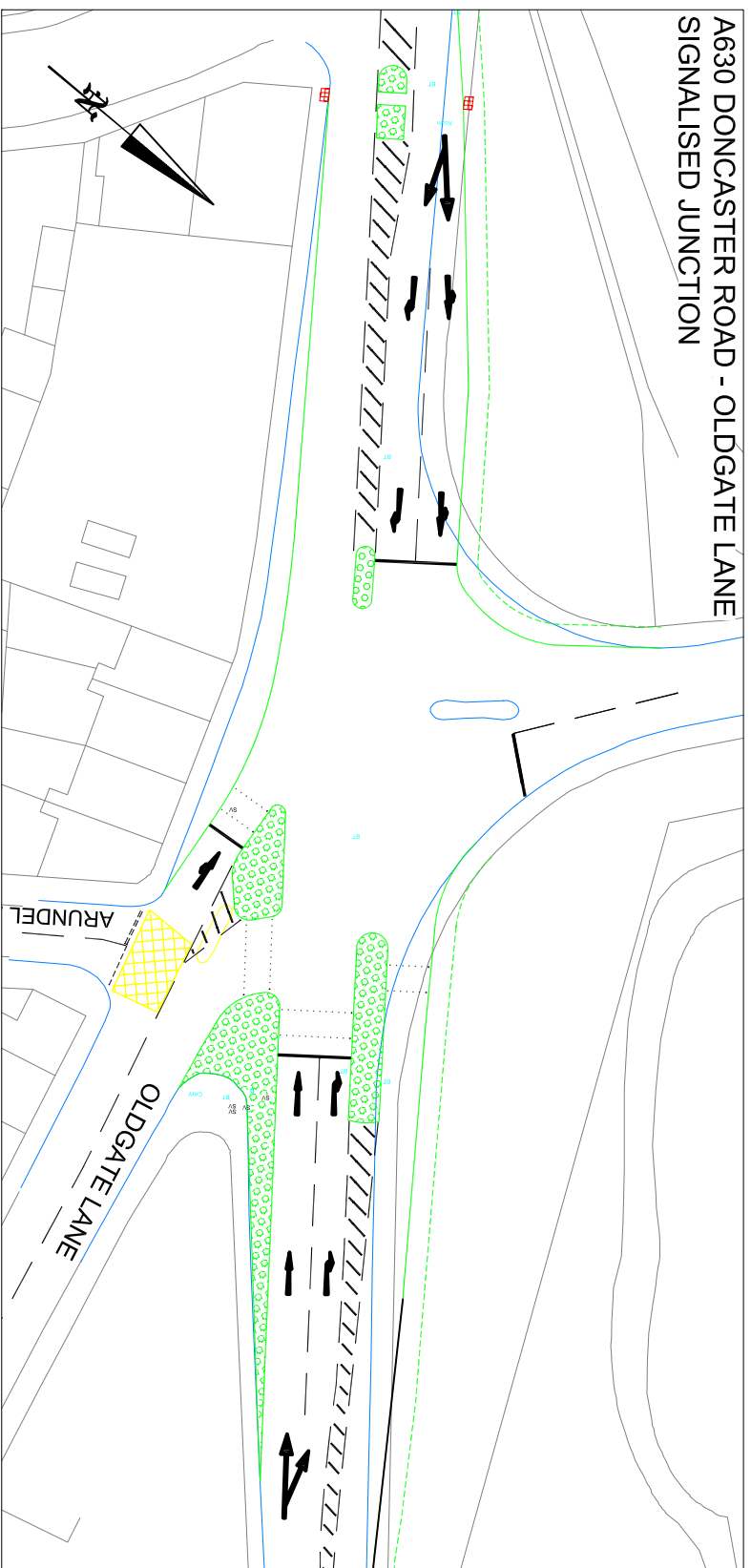
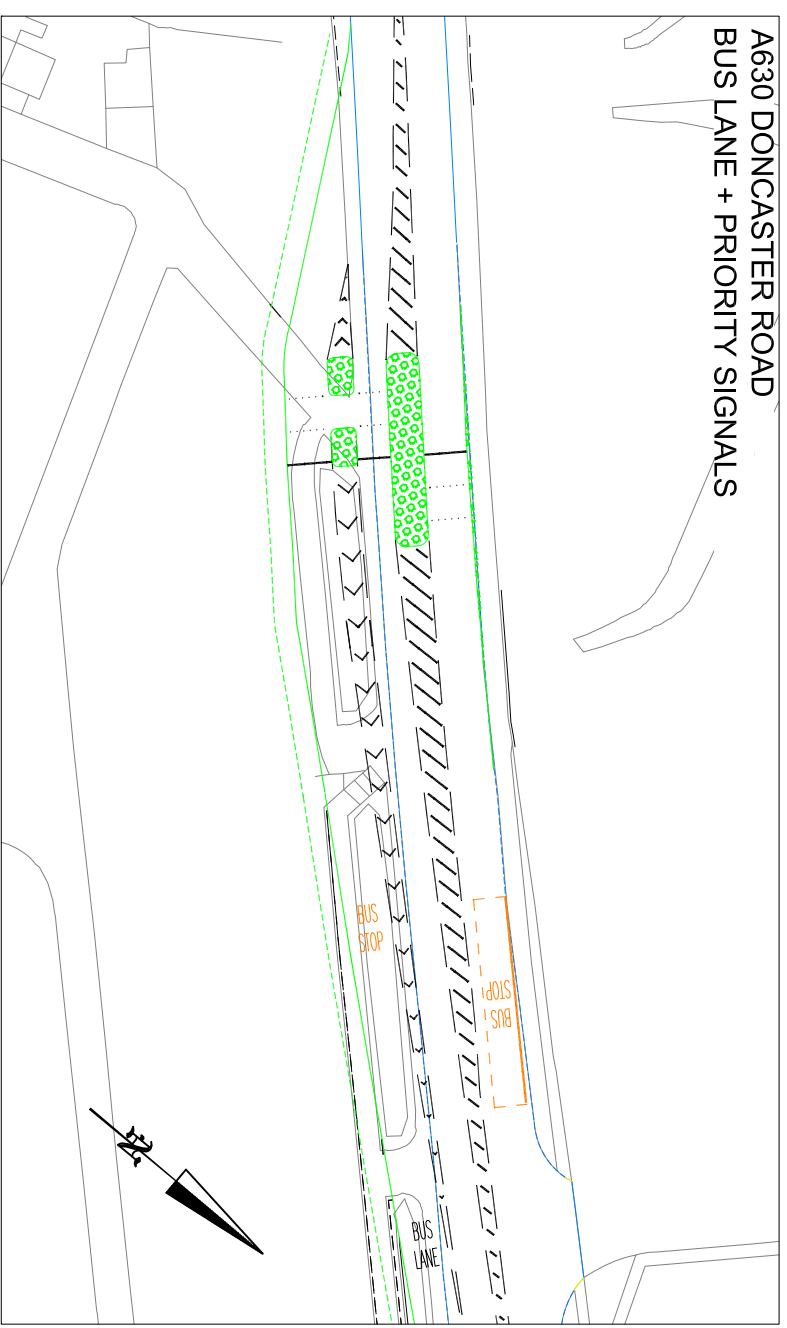


1:1000




1:500



1:500

KEY

-  EXISTING KERBLINE
-  PROPOSED NEW KERBLINE
-  PROPOSED KERBED BUILDOUT / ISLAND

Rotherham
Metropolitan
Borough Council
**Environment &
Development Services**

Rotherham Metropolitan Borough Council
Environment & Development Services
Bailey House, Rawmarsh Road,
Rotherham S60 1TD

Strategic Director:
Karl Battersby Bsc (Hons) MTRP, MRTPI

Rev.	Description	Date	Initial	Chd.	Drawn	Date	Chd. by
A1	CHANGES TO BUS LANE PRIORITY SIGNALS LAYOUT - FEED KING LOCATIONS CHANGED	31/01/12	RB	ASB	RB & CA (RMBC)	JAN 2012	ASB

Project
ROUTE IMPROVEMENTS -
ROTHERHAM CENTRAL CORE - THRYBERGH

Title
A630 DONCASTER ROAD
- OLDGATE LANE JUNCTION SIGNALISATION
- WHINNEY HILL BUS LANE & PRIORITY SIGNALS

Dwg. No. 126/17/T1191

Scales (if A2)
AS SHOWN

Rev
Rev' A1